

# **New York State Electric & Gas Corporation**














## **Jennison Transmission Solution Project**

### **Exhibit 2**







#### **Location of Facilities**

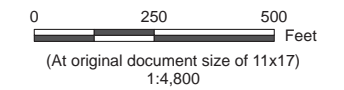
##### **Part 6 of 7**

**Jennison Transmission Solution Project**

-  Access Point to Proposed Right-of-Way
-  Line 949 Structure, Proposed
-  Structure, Existing
-  Structure, Existing (L919, L943, L954)
-  Proposed Line 949
-  Existing Line
-  Access Road
-  Temporary Line
-  Proposed Right-of-Way
-  Proposed Right-of-Way Buffer: 1,200-ft.
-  Existing Right-of-Way
-  Tree Clearing Area
-  Mapsheet Match Line

**Road or Highway**

-  Interstate
-  Secondary State or County Highway
-  Local, Neighborhood, Rural or City Street
-  Village Boundary
-  Stream or River
-  Waterbody or River



**Notes**  
1. Data Sources: See Figure 2-3 Mapsheet Index notes

Project Location: Chenango, Delaware, & Otsego Counties, NY  
Prepared by DG on 2024-07-02  
TR by AB on 2024-10-02  
IR by BS on 2024-10-08

Client/Project: Jennison Transmission Solution Project  
213415070 REVA

Jennison Transmission Solution Project  
NYSEG CLCPA Program

Figure No.

**2-3**


















Title

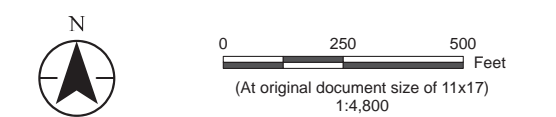
**Aerial Location of Proposed Facilities  
Mapsheet 33 of 56**



U:\213415070\gis\_cad\gis\project1\permitting\figure\Antiole\11\Exhibit\_2\213415070\_JTS\_Ext\_Location\_of\_Facilities.aprx Revised: 2024-11-12 By: abhattaral

**Jennison Transmission Solution Project**

-  Access Point to Proposed Right-of-Way
-  Milepost, Proposed Line
-  Line 949 Structure, Proposed
-  Structure, Existing
-  Structure, Existing (L919, L943, L954)
-  Proposed Line 949
-  Existing Line
-  Access Road
-  Temporary Line
-  Proposed Right-of-Way
-  Proposed Right-of-Way Buffer: 1,200-ft.
-  Existing Right-of-Way
-  Mapsheet Match Line
-  City or Town Boundary
- Road or Highway**
-  Local, Neighborhood, Rural or City Street
-  Stream or River
-  Waterbody or River



**Notes**  
1. Data Sources: See Figure 2-3 Mapsheet Index notes

**Project Location**  
Chenango, Delaware, & Otsego Counties, NY

**Client/Project**  
Jennison Transmission Solution Project  
NYSEG CLCPA Program

**Figure No.**  
**2-3**

**Title**  
**Aerial Location of Proposed Facilities  
Mapsheet 34 of 56**

Prepared by DG on 2024-07-02  
TR by AB on 2024-10-02  
IR by BS on 2024-10-08

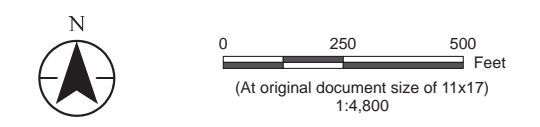
213415070 REVA

U:\213415070\gis\_cad\gis\project1\permitting\figure\Antiole\11\Exhibit\_2\213415070\_JTS\_Ex-2\_Location\_of\_Facilities.aprx Revised: 2024-11-12 By: abhattarai



**Jennison Transmission Solution Project**

- Access Point to Proposed Right-of-Way
- Milepost, Proposed Line
- Line 949 Structure, Proposed
- Structure, Existing
- Structure, Existing (L919, L943, L954)
- Proposed Line 949
- Existing Line
- Access Road
- Temporary Line
- Proposed Right-of-Way
- Proposed Right-of-Way Buffer: 1,200-ft.
- Existing Right-of-Way
- Mapsheet Match Line
- City or Town Boundary
- Road or Highway**
  - Local, Neighborhood, Rural or City Street
  - Stream or River
  - Waterbody or River



**Notes**  
 1. Data Sources: See Figure 2-3 Mapsheet Index notes

Project Location: Chenango, Delaware, & Otsego Counties, NY  
 Prepared by DG on 2024-07-02  
 TR by AB on 2024-10-02  
 IR by BS on 2024-10-08

Client/Project: Jennison Transmission Solution Project  
 NYSEG CLCPA Program  
 213415070 REVA

Figure No.  
**2-3**

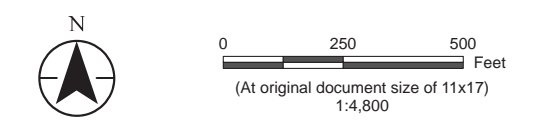
Title  
**Aerial Location of Proposed Facilities  
 Mapsheet 35 of 56**

U:\213415070\gis\_cad\gis\project1\permitting\figure\Antiole\VI\Exhibit\_2\213415070\_JTS\_Ext\_Location\_of\_Facilities.aprx Revised: 2024-11-12 By: abhattaral



**Jennison Transmission Solution Project**

- Milepost, Proposed Line
- ⊠ Line 949 Structure, Proposed
- ⊠ Structure, Existing
- ⊠ Structure, Existing (L919, L943, L954)
- Proposed Line 949
- Existing Line
- Access Road
- Proposed Right-of-Way
- Proposed Right-of-Way Buffer: 1,200-ft.
- Existing Right-of-Way
- Mapsheet Match Line
- City or Town Boundary
- Stream or River



**Notes**  
 1. Data Sources: See Figure 2-3 Mapsheet Index notes

Project Location: Chenango, Delaware, & Otsego Counties, NY  
 Prepared by DG on 2024-07-02  
 TR by AB on 2024-10-02  
 IR by BS on 2024-10-08

Client/Project: Jennison Transmission Solution Project  
 NYSEG CLCPA Program  
 213415070 REVA

Figure No.  
**2-3**

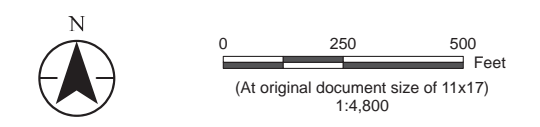
Title  
**Aerial Location of Proposed Facilities  
 Mapsheet 36 of 56**

U:\213415070\gis\_cad\gis\project1\permitting\figureAntiole\11\Exhibit\_2\213415070\_JTS\_Ex-2\_Location\_of\_Facilities.aprx Revised: 2024-11-12 By: abhattaral



**Jennison Transmission Solution Project**

- Access Point to Proposed Right-of-Way
- Milepost, Proposed Line
- Line 949 Structure, Proposed
- Structure, Existing
- Structure, Existing (L919, L943, L954)
- Proposed Line 949
- Existing Line
- Access Road
- Proposed Right-of-Way
- Proposed Right-of-Way Buffer: 1,200-ft.
- Existing Right-of-Way
- Mapsheet Match Line
- Road or Highway**
  - Local, Neighborhood, Rural or City Street
  - Stream or River
  - Waterbody or River



**Notes**  
 1. Data Sources: See Figure 2-3 Mapsheet Index notes

*Project Location*  
 Chenango, Delaware, & Otsego Counties, NY

*Client/Project*  
 Jennison Transmission Solution Project  
 NYSEG CLCPA Program

*Figure No.*  
**2-3**

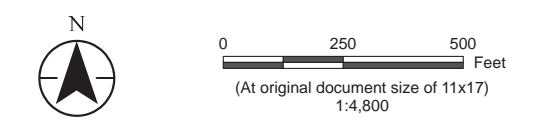
*Title*  
**Aerial Location of Proposed Facilities  
 Mapsheet 37 of 56**

Prepared by DG on 2024-07-02  
 TR by AB on 2024-10-02  
 IR by BS on 2024-10-08

213415070 REVA



- Jennison Transmission Solution Project**
- Access Point to Proposed Right-of-Way
  - Milepost, Proposed Line
  - Line 949 Structure, Proposed
  - Structure, Existing
  - Structure, Existing (L919, L943, L954)
  - Proposed Line 949
  - Existing Line
  - Access Road
  - Proposed Right-of-Way
  - Proposed Right-of-Way Buffer: 1,200-ft.
  - Existing Right-of-Way
  - Mapsheet Match Line
- Road or Highway**
- Local, Neighborhood, Rural or City Street
  - Stream or River
  - Waterbody or River



**Notes**  
 1. Data Sources: See Figure 2-3 Mapsheet Index notes

Project Location: Chenango, Delaware, & Otsego Counties, NY  
 Prepared by DG on 2024-07-02  
 TR by AB on 2024-10-02  
 IR by BS on 2024-10-08

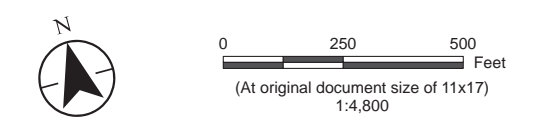
Client/Project: Jennison Transmission Solution Project  
 NYSEG CLCPA Program  
 213415070 REVA

Figure No. **2-3**  
 Title **Aerial Location of Proposed Facilities  
 Mapsheet 38 of 56**

U:\213415070\gis\_cad\gis\project1\permitting\figure\Antiole VII\Exhibit\_2\213415070\_JTS\_Ex-2\_Location\_of\_Facilities.aprx Revised: 2024-11-12 By: abhattaral



- Jennison Transmission Solution Project**
- Access Point to Proposed Right-of-Way
  - Milepost, Proposed Line
  - Line 949 Structure, Proposed
  - Structure, Existing
  - Structure, Existing (L919, L943, L954)
  - Proposed Line 949
  - Existing Line
  - Access Road
  - Proposed Right-of-Way
  - Proposed Right-of-Way Buffer: 1,200-ft.
  - Existing Right-of-Way
  - Mapsheet Match Line
- Road or Highway**
- Local, Neighborhood, Rural or City Street
  - Stream or River



**Notes**  
 1. Data Sources: See Figure 2-3 Mapsheet Index notes

*Project Location*  
 Chenango, Delaware, & Otsego Counties, NY

*Client/Project*  
 Jennison Transmission Solution Project  
 NYSEG CLCPA Program

*Figure No.*  
**2-3**

*Title*  
**Aerial Location of Proposed Facilities  
 Mapsheet 39 of 56**

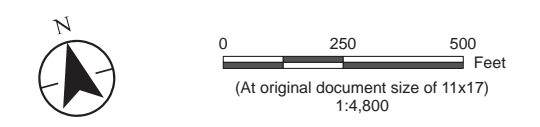
Prepared by DG on 2024-07-02  
 TR by AB on 2024-10-02  
 IR by BS on 2024-10-08

213415070 REVA





- Jennison Transmission Solution Project**
- Access Point to Proposed Right-of-Way
  - Line 949 Structure, Proposed
  - Structure, Existing
  - Structure, Existing (L919, L943, L954)
  - Proposed Line 949
  - Existing Line
  - Access Road
  - Proposed Right-of-Way
  - Proposed Right-of-Way Buffer: 1,200-ft.
  - Existing Right-of-Way
  - Mapsheet Match Line
- Road or Highway**
- Local, Neighborhood, Rural or City Street
  - Stream or River



**Notes**  
 1. Data Sources: See Figure 2-3 Mapsheet Index notes

Project Location: Chenango, Delaware, & Otsego Counties, NY  
 Prepared by DG on 2024-07-02  
 TR by AB on 2024-10-02  
 IR by BS on 2024-10-08

Client/Project: Jennison Transmission Solution Project  
 NYSEG CLCPA Program  
 213415070 REVA

Figure No.  
**2-3**

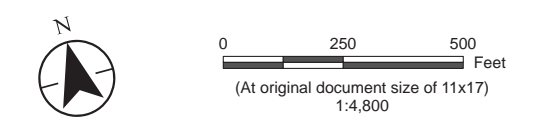
Title  
**Aerial Location of Proposed Facilities  
 Mapsheet 40 of 56**

U:\213415070\gis\_cad\gis\project1\permitting\figure\Antioe\11\Exhibit\_2\213415070\_JTS\_Ex-2\_Location\_of\_Facilities.aprx Revised: 2024-11-12 By: abhattaral



**Jennison Transmission Solution Project**

- Access Point to Proposed Right-of-Way
  - Milepost, Proposed Line
  - Line 949 Structure, Proposed
  - Structure, Existing
  - Structure, Existing (L919, L943, L954)
  - Proposed Line 949
  - Existing Line
  - Access Road
  - Proposed Right-of-Way
  - Proposed Right-of-Way Buffer: 1,200-ft.
  - Existing Right-of-Way
  - Tree Clearing Area
  - Mapsheet Match Line
- Road or Highway**
- Local, Neighborhood, Rural or City Street
  - Stream or River



**Notes**  
 1. Data Sources: See Figure 2-3 Mapsheet Index notes


<i>Project Location</i> Chenango, Delaware, & Otsego Counties, NY	<i>Prepared by</i> DG on 2024-07-02 TR by AB on 2024-10-02 IR by BS on 2024-10-08
<i>Client/Project</i> Jennison Transmission Solution Project NYSEG CLCPA Program	<i>213415070 REVA</i>

*Figure No.*  
**2-3**

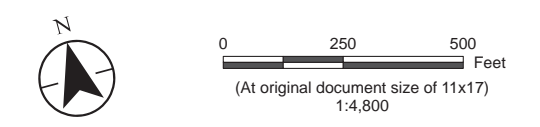
*Title*

**Aerial Location of Proposed Facilities  
 Mapsheet 41 of 56**

U:\213415070\gis\_cad\gis\project\1\_permitting\figure\Antiole\11\Exhibit\_2\213415070\_JTS\_Ex-2\_Location\_of\_Facilities.aprx Revised: 2024-11-12 By: abhattaral



- Jennison Transmission Solution Project**
- Access Point to Proposed Right-of-Way
  - Milepost, Proposed Line
  - Line 949 Structure, Proposed
  - Structure, Existing
  - Structure, Existing (L919, L943, L954)
  - Proposed Line 949
  - Existing Line
  - Access Road
  - Proposed Right-of-Way
  - Proposed Right-of-Way Buffer: 1,200-ft.
  - Existing Right-of-Way
  - Tree Clearing Area
  - Mapsheet Match Line
- Road or Highway**
- Local, Neighborhood, Rural or City Street
  - Stream or River
  - Waterbody or River



**Notes**  
 1. Data Sources: See Figure 2-3 Mapsheet Index notes

*Project Location*  
 Chenango, Delaware, & Otsego Counties, NY

*Client/Project*  
 Jennison Transmission Solution Project  
 NYSEG CLCPA Program


*Figure No.*  
**2-3**

*Title*  
**Aerial Location of Proposed Facilities  
 Mapsheet 42 of 56**

Prepared by DG on 2024-07-02  
 TR by AB on 2024-10-02  
 IR by BS on 2024-10-08

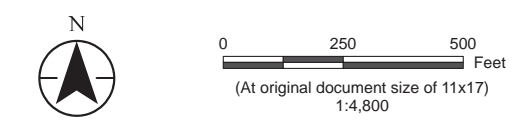
213415070 REVA

U:\213415070\gis\_cad\gis\project1\permitting\figure\Antiole VII\Exhibit\_2\213415070\_JTS\_Ex-2\_Location\_of\_Facilities.aprx Revised: 2024-11-12 By: abhattaral



**Jennison Transmission Solution Project**

- Milepost, Proposed Line
- ⊠ Line 949 Structure, Proposed
- ⊠ Structure, Existing
- ⊠ Structure, Existing (L919, L943, L954)
- Proposed Line 949
- Existing Line
- Access Road
- ▭ Proposed Right-of-Way
- ▭ Proposed Right-of-Way Buffer: 1,200-ft.
- ▭ Existing Right-of-Way
- ▭ Tree Clearing Area
- Mapsheet Match Line
- Road or Highway**
- Local, Neighborhood, Rural or City Street
- Stream or River



**Notes**  
 1. Data Sources: See Figure 2-3 Mapsheet Index notes

Project Location: Chenango, Delaware, & Otsego Counties, NY  
 Prepared by DG on 2024-07-02  
 TR by AB on 2024-10-02  
 IR by BS on 2024-10-08

Client/Project: Jennison Transmission Solution Project  
 NYSEG CLCPA Program  
 213415070 REVA

Figure No.: **2-3**

Title: **Aerial Location of Proposed Facilities  
 Mapsheet 43 of 56**

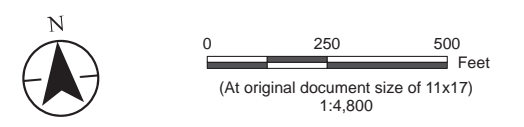
U:\213415070\gis\_cad\gis\project1\permitting\figure\Antioch\11\Exhibit\_2\213415070\_JTS\_Ex-2\_Location\_of\_Facilities.aprx Revised: 2024-11-12 By: abhattaral



**Jennison Transmission Solution Project**

- Access Point to Proposed Right-of-Way
- Milepost, Proposed Line
- Line 949 Structure, Proposed
- Structure, Existing
- Structure, Existing (L919, L943, L954)
- Proposed Line 949
- Existing Line
- Access Road
- Proposed Right-of-Way
- Proposed Right-of-Way Buffer: 1,200-ft.
- Existing Right-of-Way
- Mapsheet Match Line

- Road or Highway**
- Local, Neighborhood, Rural or City Street
  - Stream or River



**Notes**  
 1. Data Sources: See Figure 2-3 Mapsheet Index notes

Project Location Chenango, Delaware, & Otsego Counties, NY	Prepared by DG on 2024-07-02 TR by AB on 2024-10-02 IR by BS on 2024-10-08
Client/Project Jennison Transmission Solution Project NYSEG CLCPA Program	213415070 REVA

Figure No.  
**2-3**

Title  
**Aerial Location of Proposed Facilities  
 Mapsheet 44 of 56**

U:\213415070\gis\_cad\gis\project1\permitting\figure\Antiole\11\Exhibit\_2\213415070\_JTS\_Ex-2\_Location\_of\_Facilities.aprx Revised: 2024-11-12 By: abhattaral